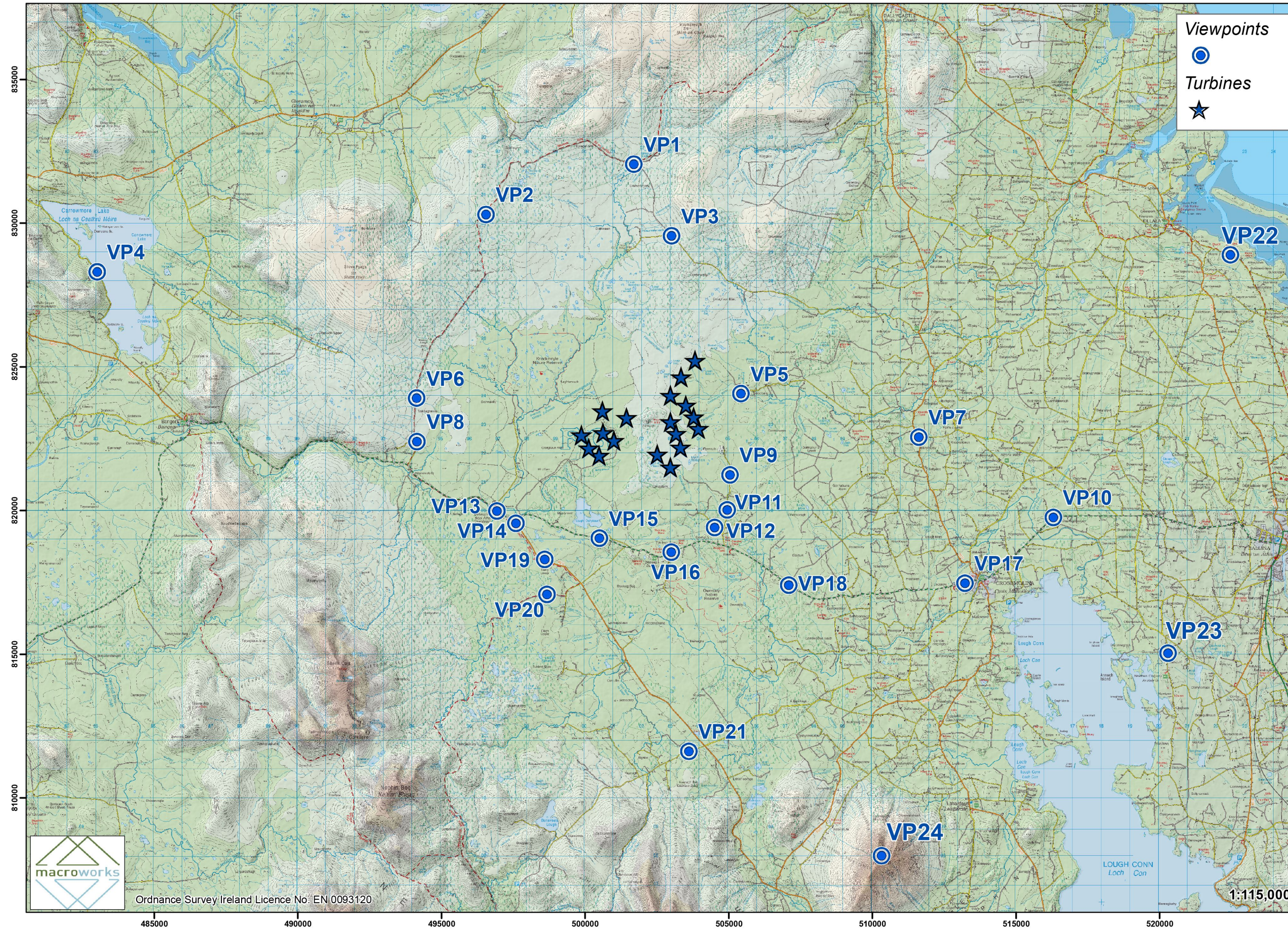


Index of Imagery

LVIA viewpoint locations selected for the Oweninny Phase III Wind Farm project



VP1: Western way at Alderg
 Page 1: Baseline (Contextual Wireline and Photo)
 Page 2: Wireline
 Page 3: Photomontage

VP2: Western way at Sheskin
 Page 1: Baseline (Contextual Wireline and Photo)
 Page 2: Wireline
 Page 3: Photomontage

VP3: Local Road at Srahmeen
 Page 1: Baseline (Contextual Wireline and Photo)
 Page 2: Wireline
 Page 3: Photomontage

VP4: Local Road at Carrowmore Lake
 Page 1: Baseline (Contextual Wireline and Photo)

VP5: Local road at Doobehy
 Page 1: Baseline (Contextual Wireline and Photo)
 Page 2: Contextual Photomontage
 Page 3: Wireline
 Page 4: Photomontage
 Page 5: Wireline
 Page 6: Photomontage

VP6: Western way at Tawnaghmore
 Page 1: Baseline (Contextual Wireline and Photo)
 Page 2: Baseline (Contextual Wireline and Photo)
 Page 3: Contextual Photomontage
 Page 4: Wireline
 Page 5: Photomontage

VP7: R315 at Ballycloy
 Page 1: Baseline (Contextual Wireline and Photo)
 Page 2: Contextual Photomontage
 Page 3: Wireline
 Page 4: Photomontage



VP8: Western way at Ballmonnelly
 Page 1: Baseline (Contextual Wireline and Photo)
 Page 2: Baseline (Contextual Wireline and Photo)
 Page 3: Contextual Photomontage
 Page 4: Wireline
 Page 5: Photomontage

VP9: Local road at Formoylo
 Page 1: Baseline (Contextual Wireline and Photo)
 Page 2: Contextual Photomontage
 Page 3: Wireline
 Page 4: Photomontage
 Page 5: Wireline
 Page 6: Photomontage

VP10: N59 at Knockagarravaun
 Page 1: Baseline (Contextual Wireline and Photo)

VP11: Local road at Shanvolahan
 Page 1: Baseline (Contextual Wireline and Photo)
 Page 2: Wireline
 Page 3: Photomontage

VP12: Local Road at Eskaragh
 Page 1: Baseline (Contextual Wireline and Photo)
 Page 2: Wireline
 Page 3: Photomontage

Viewpoints

Turbines


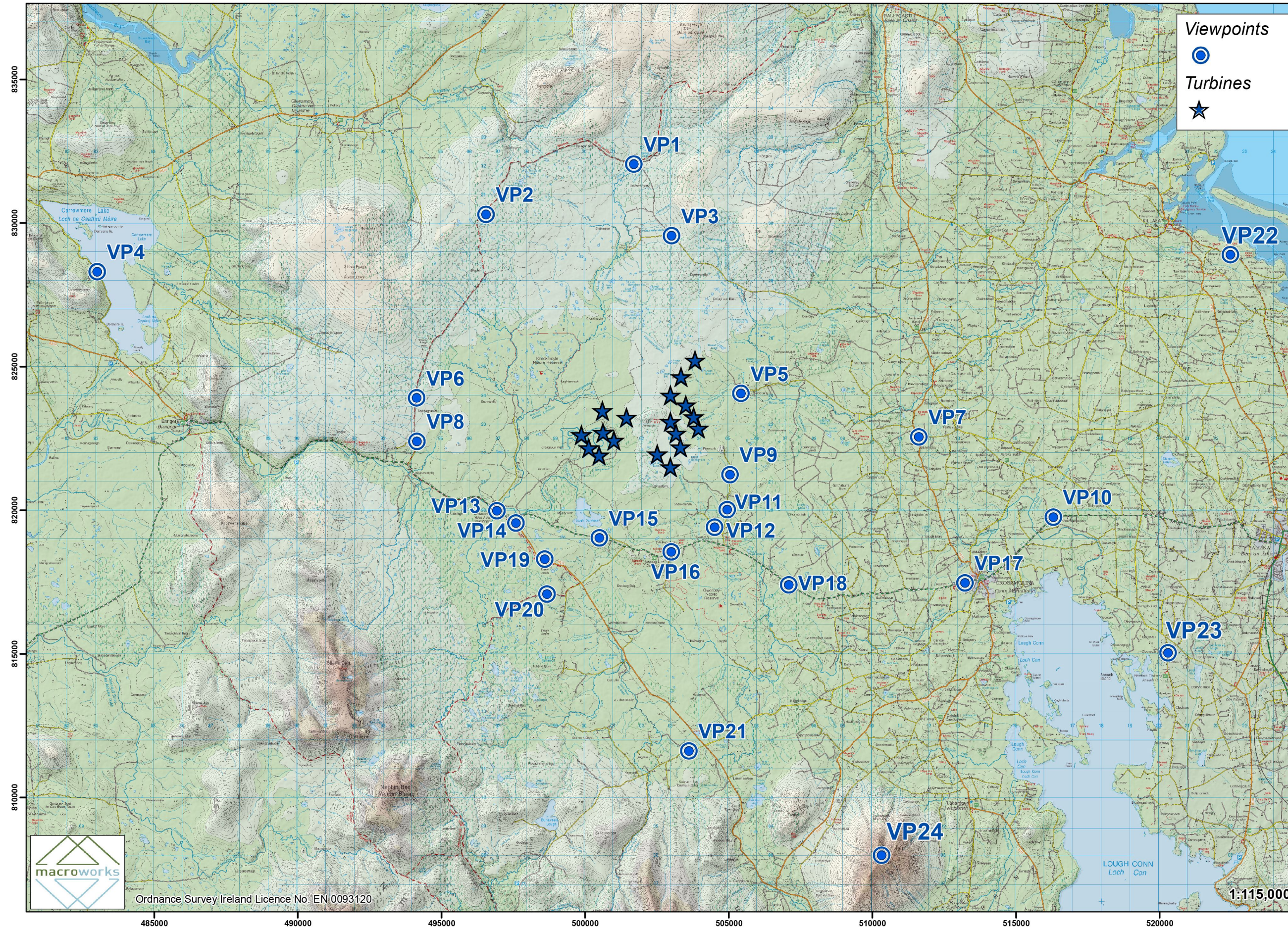
1:115,000



Ordnance Survey Ireland Licence No: EN 0093120

Index of Imagery

LVIA viewpoint locations selected for the Oweninny Phase III Wind Farm project



VP13: N59 at Bellacorrick Bridge

Page 1: Baseline (Contextual Wireline and Photo)
Page 2: Wireline
Page 3: Photomontage

VP14: Junction of N59 / and R312 (Western Way)

Page 1: Baseline (Contextual Wireline and Photo)
Page 2: Baseline (Contextual Wireline and Photo)
Page 3: Contextual Photomontage
Page 4: Wireline
Page 5: Photomontage

VP15: N59 at Lough Dahybaun

Page 1: Baseline (Contextual Wireline and Photo)
Page 2: Baseline (Contextual Wireline and Photo)
Page 3: Contextual Photomontage
Page 4: Wireline
Page 5: Photomontage

VP16: N59 at Dooleeg More

Page 1: Baseline (Contextual Wireline and Photo)
Page 2: Wireline
Page 3: Photomontage

VP17: N59 at Crossmolina

Page 1: Baseline (Contextual Wireline and Photo)
Page 2: Wireline
Page 3: Photomontage

VP18: N59 at Coolturk

Page 1: Baseline (Contextual Wireline and Photo)
Page 2: Wireline
Page 3: Photomontage

VP19: R312 (Western Way) at Derry Lower

Page 1: Baseline (Contextual Wireline and Photo)
Page 2: Baseline (Contextual Wireline and Photo)
Page 3: Contextual Photomontage
Page 4: Wireline
Page 5: Photomontage

VP20: Local road (Western Way) at Derry Upper

Page 1: Baseline (Contextual Wireline and Photo)
Page 2: Wireline
Page 3: Photomontage

VP21: Local road at Keenagh

Page 1: Baseline (Contextual Wireline and Photo)
Page 2: Wireline
Page 3: Photomontage

VP22: Local road (Western Way) at Moyne

Page 1: Baseline (Contextual Wireline and Photo)

VP23: Local road east of Lough Conn

Page 1: Baseline (Contextual Wireline and Photo)
Page 2: Wireline
Page 3: Photomontage

VP24: Summit of Nephin

Page 1: Baseline (Contextual Wireline and Photo)
Page 2: Wireline
Page 3: Photomontage